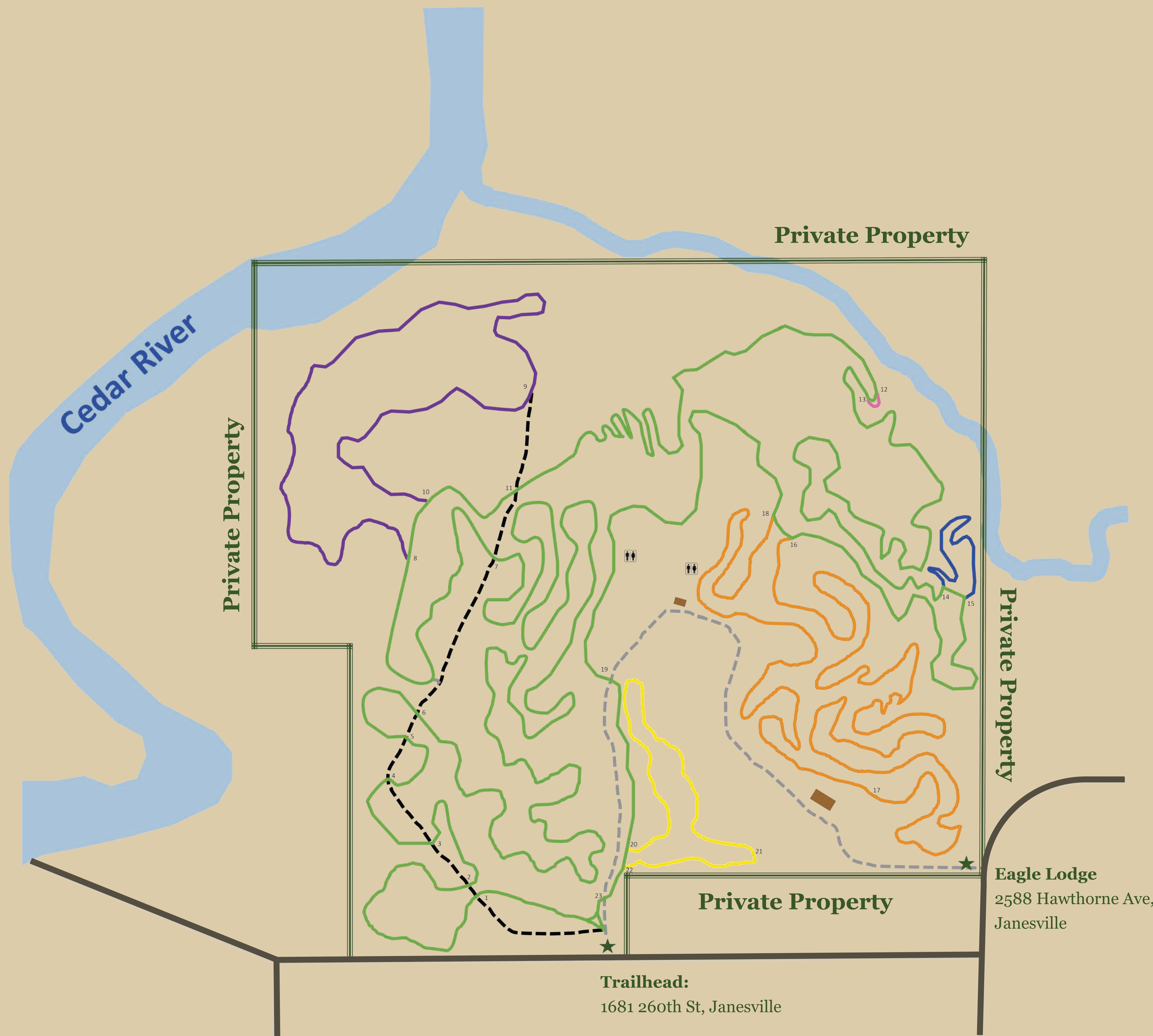
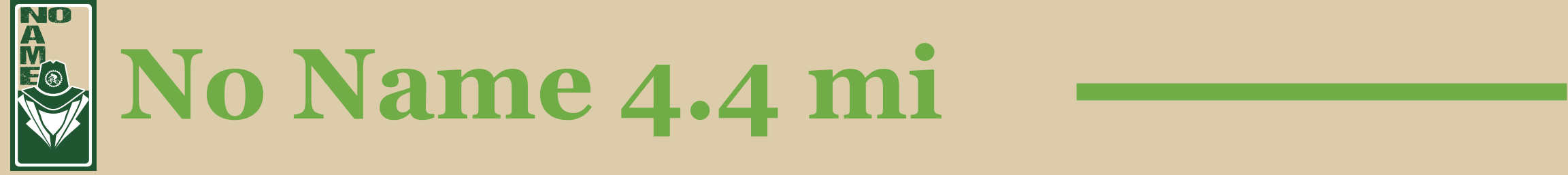











# Ingawanis Woodland



## Map Legend

-  **No Name 4.4 mi**
-  **Bottoms 0.7 mi**
-  **Woo Hoo 0.1 mi**
-  **El Capitan 0.2 mi**
-  **Numbers 1.7 mi**
-  **Eagle Loop 0.4 mi**
-  **Lower Access Path 0.5 mi**
-  **Upper Access Path 0.4 mi**
-  **Shelter or Eagle Lodge**
-  **Outhouse**
-  **1-23 Trail Marker #**

Ingawanis Woodland was originally a part of Camp Ingawanis owned by the Winnebago Council BSA. The Scout council wanted to sell a portion of the scout camp, but wanted to permanently protect the woodlands and open it for public enjoyment.

Initially, the Iowa Natural Heritage Foundation purchased the property while Bremer County Conservation completed their fundraising efforts. The 142 acres is now owned and managed by Bremer County Conservation.

Funding for the purchase came from a variety of sources found on the donation plaque. Thanks to all who donated to permanently protect this property.

To monitor or report trail conditions, visit Ingawanis Woodland Trails Facebook group.

Trails are maintained by volunteers and donations from users. To volunteer or make a donation, contact Bremer County Conservation (319) 882-4742. Make checks payable to Bremer County Nature Alliance. Send donations to Bremer CCB, 1104 S. Main, PO Box 412, Tripoli, IA 50676

Respect private property, stay on the trails!